MAP SHEET INDEX
ALTERNATIVE TWO
(PREFERRED)

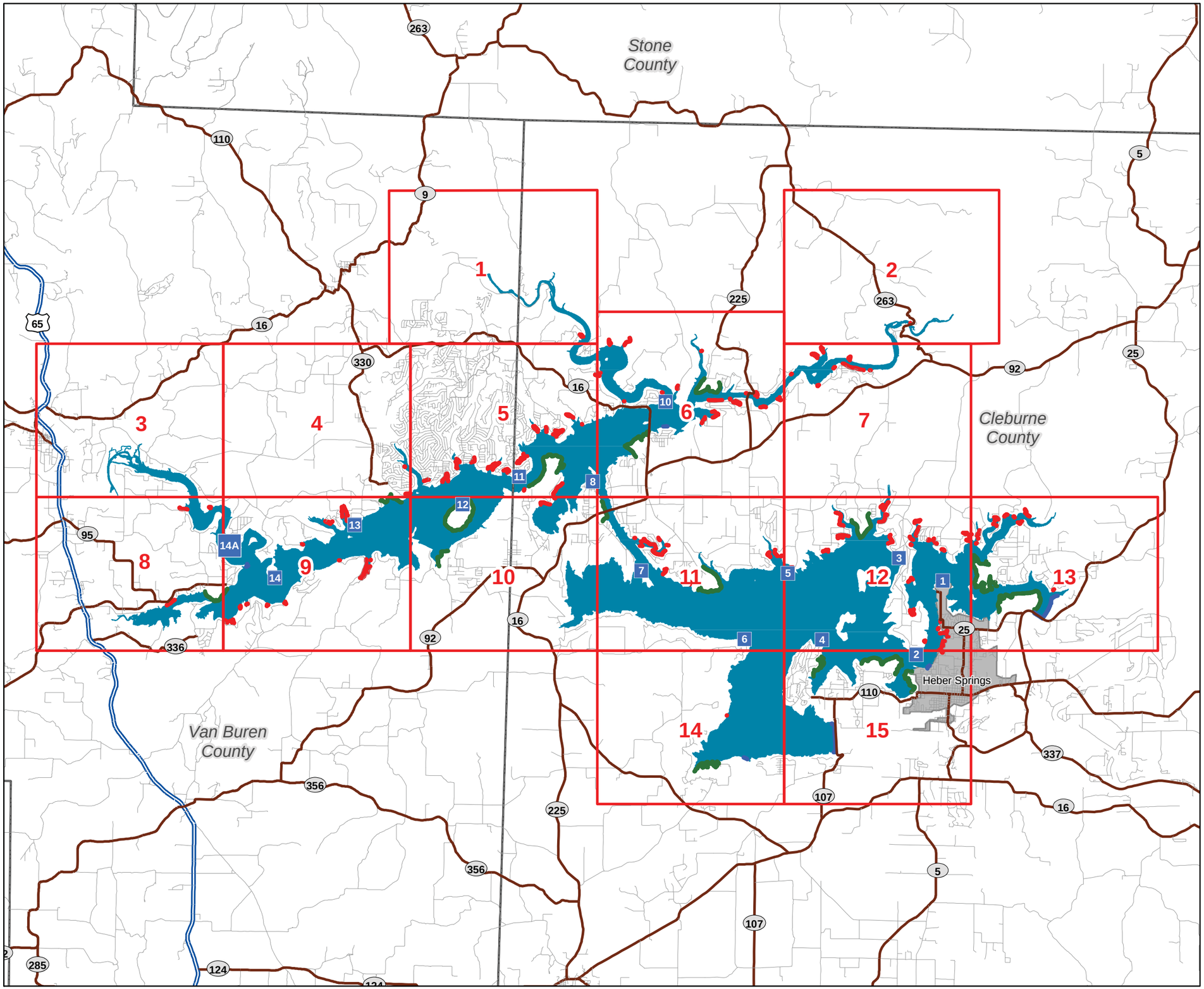

MAP SHEET INDEX

Legend

- Point Markers
- Roads
- State Highway
- US Highway
- Counties
- Urban Areas
- Greers Ferry Lake

SHORELINE ALLOCATIONS

PREFERRED

- LIMITED DEVELOPMENT AREA
- PUBLIC RECREATION AREA
- PROHIBITED
- PROTECTED (No Color Shown On Map)

UPDATED
SHORELINE MANAGEMENT PLAN
GREERS FERRY LAKE

Date: 2020

Miles

0 2.5 5

US ARMY CORPS
OF ENGINEERS
Little Rock District
Greers Ferry Lake

See Map Sheet N/A

See Map Sheet N/A

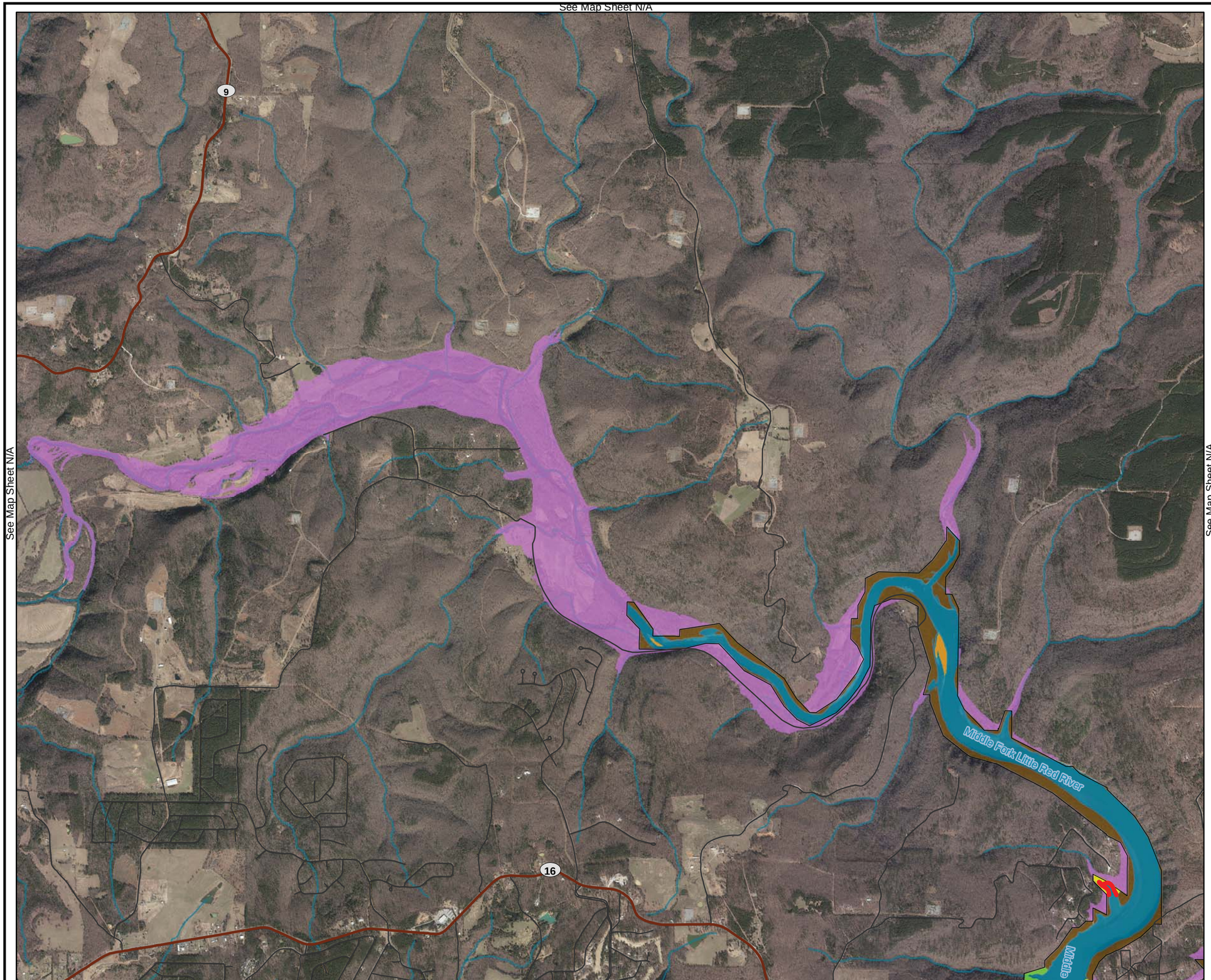

See Map Sheet N/A

See Map Sheet 5

ALTERNATIVE TWO (PREFERRED)

SHORELINE ALLOCATIONS

- LIMITED DEVELOPMENT AREA
- PROTECTED (No Color Shown On Map)

Legend

- Roads
- State Highway
- Rivers/Streams
- Flowage Easements
- USACE Boundary

LAND CLASSIFICATIONS

- LOW DENSITY
- VEGETATIVE MANAGEMENT
- WILDLIFE MANAGEMENT
- ENVIRONMENTALLY SENSITIVE
- OPEN RECREATION

MAP SHEET INDEX OVERVIEW

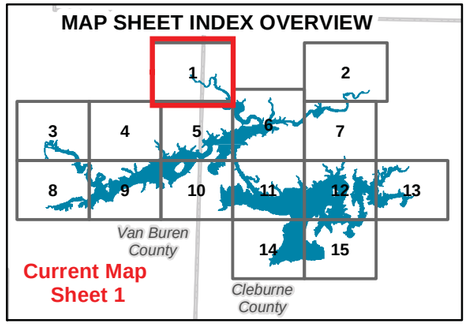

UPDATED
SHORELINE MANAGEMENT PLAN
GREERS FERRY LAKE

Imagery Date: 2017

Miles
0 0.5 1

US ARMY CORPS OF ENGINEERS
Little Rock District
Greers Ferry Lake

N W E S

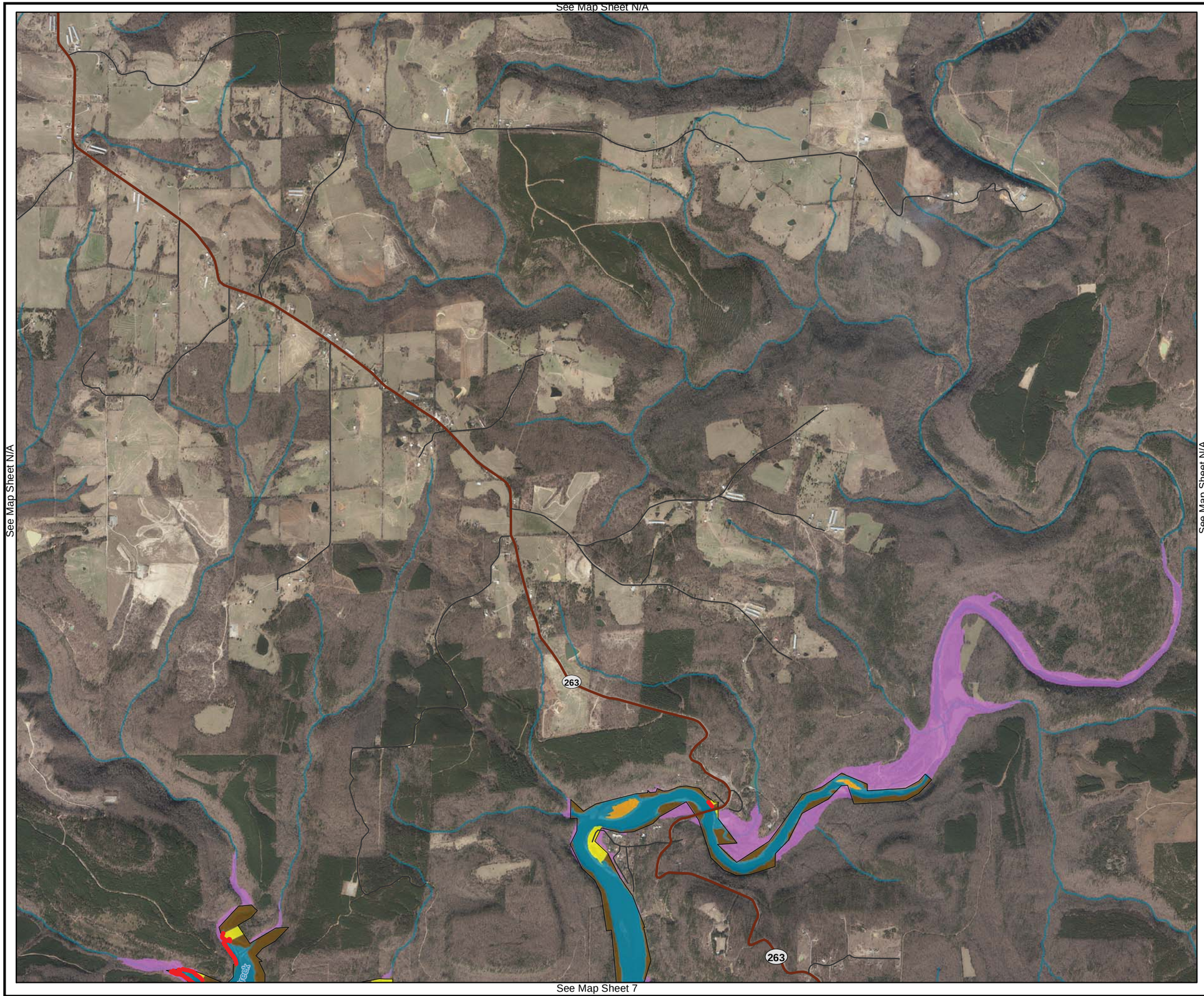

ALTERNATIVE TWO (PREFERRED)

SHORELINE ALLOCATIONS

- LIMITED DEVELOPMENT AREA
- PROTECTED (No Color Shown On Map)

Legend

- Roads
- State Highway
- Rivers/Streams
- Flowage Easements
- USACE Boundary

LAND CLASSIFICATIONS

- LOW DENSITY
- VEGETATIVE MANAGEMENT
- WILDLIFE MANAGEMENT
- OPEN RECREATION

MAP SHEET INDEX OVERVIEW

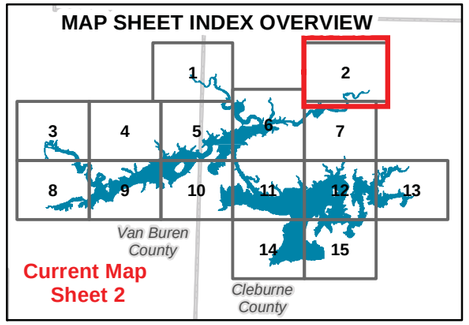

UPDATED
SHORELINE MANAGEMENT PLAN
GREERS FERRY LAKE

Imagery Date: 2017

Miles
0 0.5 1

US ARMY CORPS OF ENGINEERS
Little Rock District
Greers Ferry Lake

N W E S

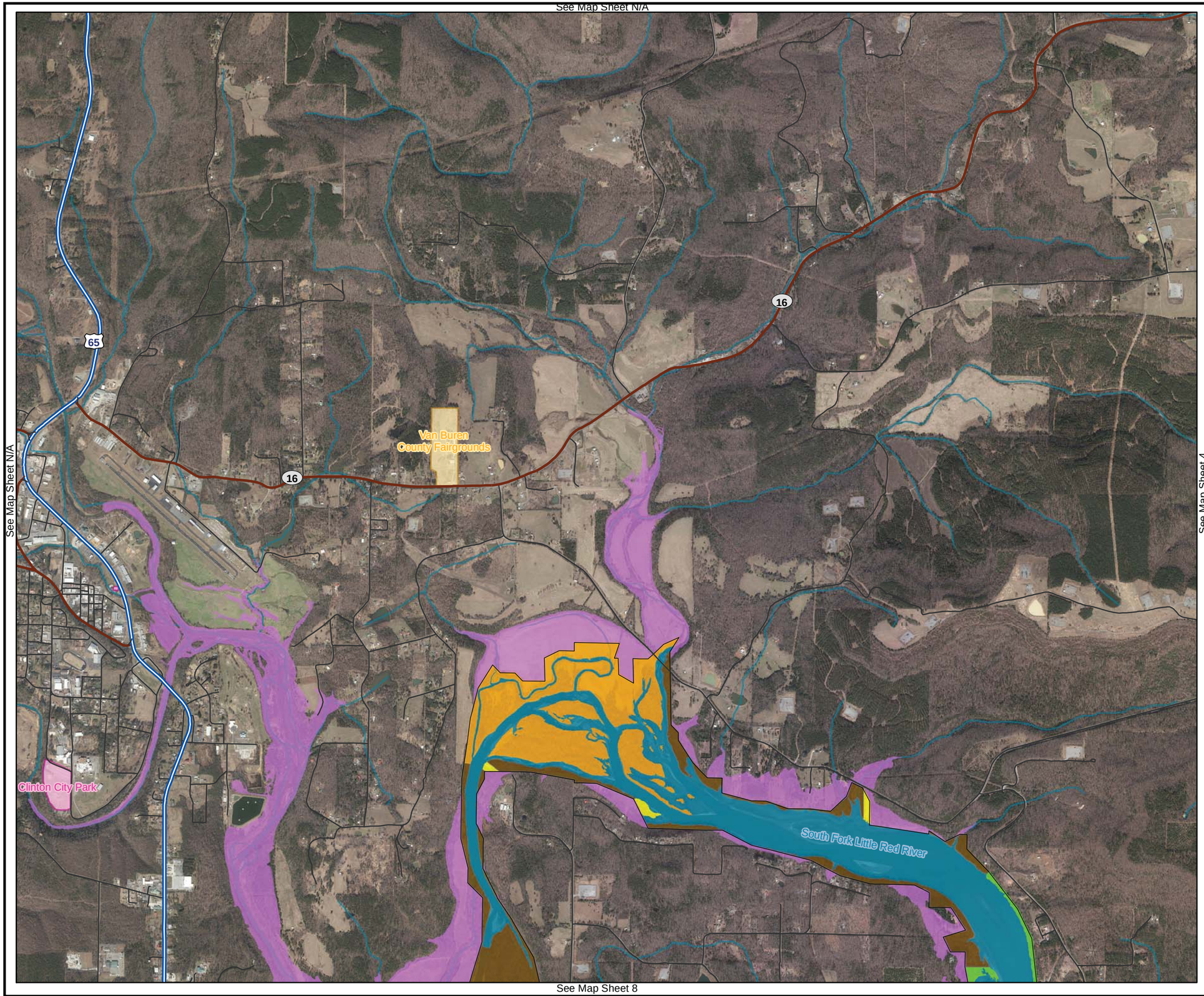

ALTERNATIVE TWO (PREFERRED)

SHORELINE ALLOCATIONS

PROTECTED (No Color Shown On Map)

Legend

- Roads
- State Highway
- US Highway
- Rivers/Streams
- City Park
- County Park
- Flowage Easements
- USACE Boundary

LAND CLASSIFICATIONS

- LOW DENSITY
- VEGETATIVE MANAGEMENT
- WILDLIFE MANAGEMENT
- ENVIRONMENTALLY SENSITIVE
- OPEN RECREATION

MAP SHEET INDEX OVERVIEW

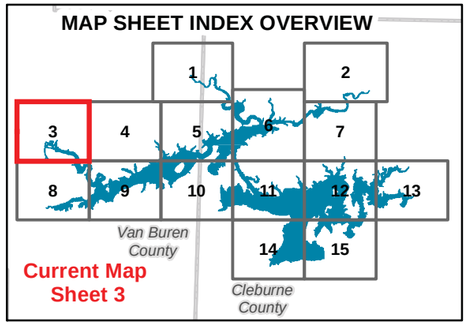

UPDATED
SHORELINE MANAGEMENT PLAN
GREERS FERRY LAKE

Imagery Date: 2017

Miles
0 0.5 1

US ARMY CORPS OF ENGINEERS
Little Rock District
Greers Ferry Lake

N W E S

ALTERNATIVE TWO (PREFERRED)

SHORELINE ALLOCATIONS

- LIMITED DEVELOPMENT AREA
- PUBLIC RECREATION AREA
- PROTECTED (No Color Shown On Map)

Legend

- Roads
- State Highway
- Rivers/Streams
- City Park
- Flowage Easements
- USACE Boundary

LAND CLASSIFICATIONS

- HIGH DENSITY
- LOW DENSITY
- VEGETATIVE MANAGEMENT
- ENVIRONMENTALLY SENSITIVE
- OPEN RECREATION

MAP SHEET INDEX OVERVIEW

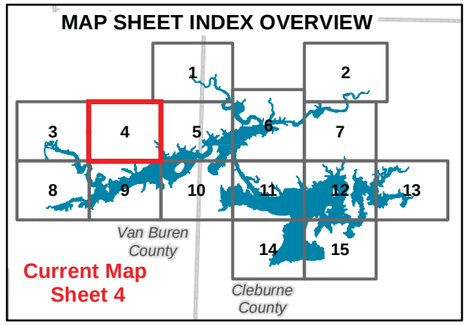

UPDATED
SHORELINE MANAGEMENT PLAN
GREERS FERRY LAKE

Imagery Date: 2017

Miles
0 0.5 1

US ARMY CORPS OF ENGINEERS
Little Rock District
Greers Ferry Lake

N W E S

See Map Sheet 1

See Map Sheet 4

See Map Sheet 6

See Map Sheet 10

ALTERNATIVE TWO (PREFERRED)

SHORELINE ALLOCATIONS

- LIMITED DEVELOPMENT AREA
- PUBLIC RECREATION AREA
- PROTECTED (No Color Shown On Map)

Legend

- Point Markers
- Roads
- State Highway
- Rivers/Streams
- City Park
- Flowage Easements
- USACE Boundary

LAND CLASSIFICATIONS

- HIGH DENSITY
- LOW DENSITY
- VEGETATIVE MANAGEMENT
- WILDLIFE MANAGEMENT
- ENVIRONMENTALLY SENSITIVE
- OPEN RECREATION

MAP SHEET INDEX OVERVIEW

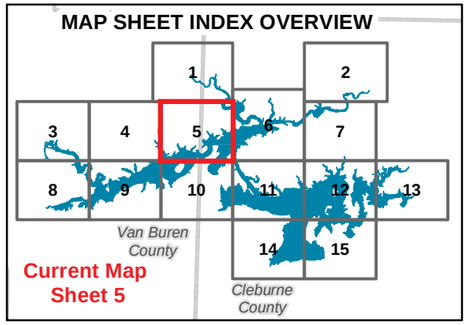

UPDATED
SHORELINE MANAGEMENT PLAN
GREERS FERRY LAKE

Imagery Date: 2017

Miles
0 0.5 1

US ARMY CORPS OF ENGINEERS
Little Rock District
Greers Ferry Lake

N W E S

See Map Sheet N/A

See Map Sheet 5

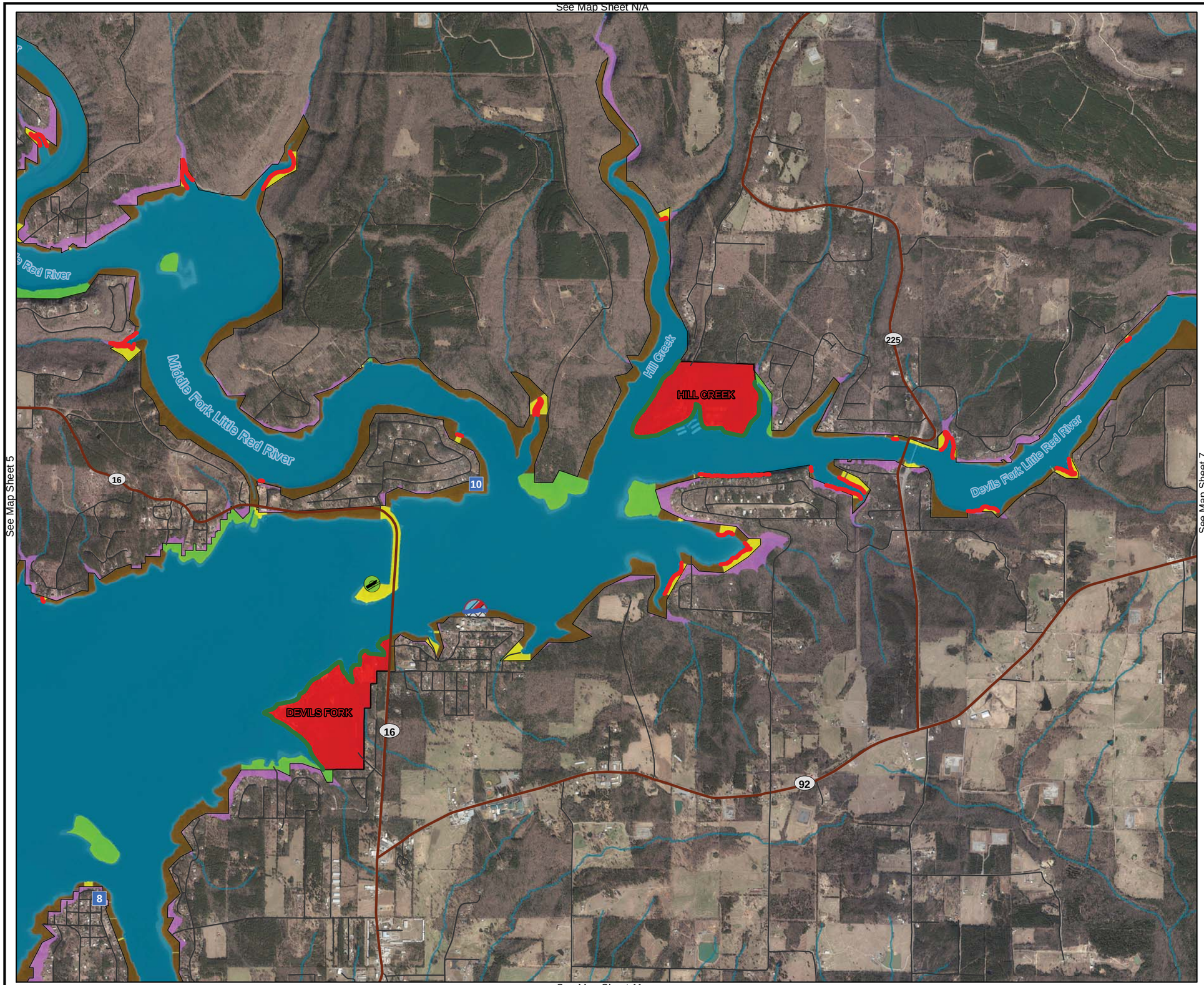

See Map Sheet 7

See Map Sheet 11

ALTERNATIVE TWO (PREFERRED)

SHORELINE ALLOCATIONS

- LIMITED DEVELOPMENT AREA
- PUBLIC RECREATION AREA
- PROHIBITED
- PROTECTED (No Color Shown On Map)

Legend

- Point Markers
- Roads
- State Highway
- Rivers/Streams
- Flowage Easements
- USACE Boundary

LAND CLASSIFICATIONS

- HIGH DENSITY
- LOW DENSITY
- VEGETATIVE MANAGEMENT
- ENVIRONMENTALLY SENSITIVE
- PROJECT OPERATIONS
- RESTRICTED
- OPEN RECREATION

MAP SHEET INDEX OVERVIEW

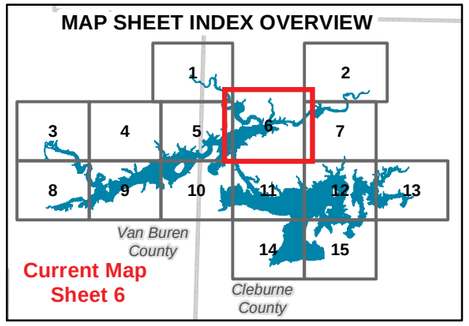

UPDATED
SHORELINE MANAGEMENT PLAN
GREERS FERRY LAKE

Imagery Date: 2017

Miles
0 0.5 1

US ARMY CORPS OF ENGINEERS
Little Rock District
Greers Ferry Lake

N W E S

See Map Sheet 2

See Map Sheet 6

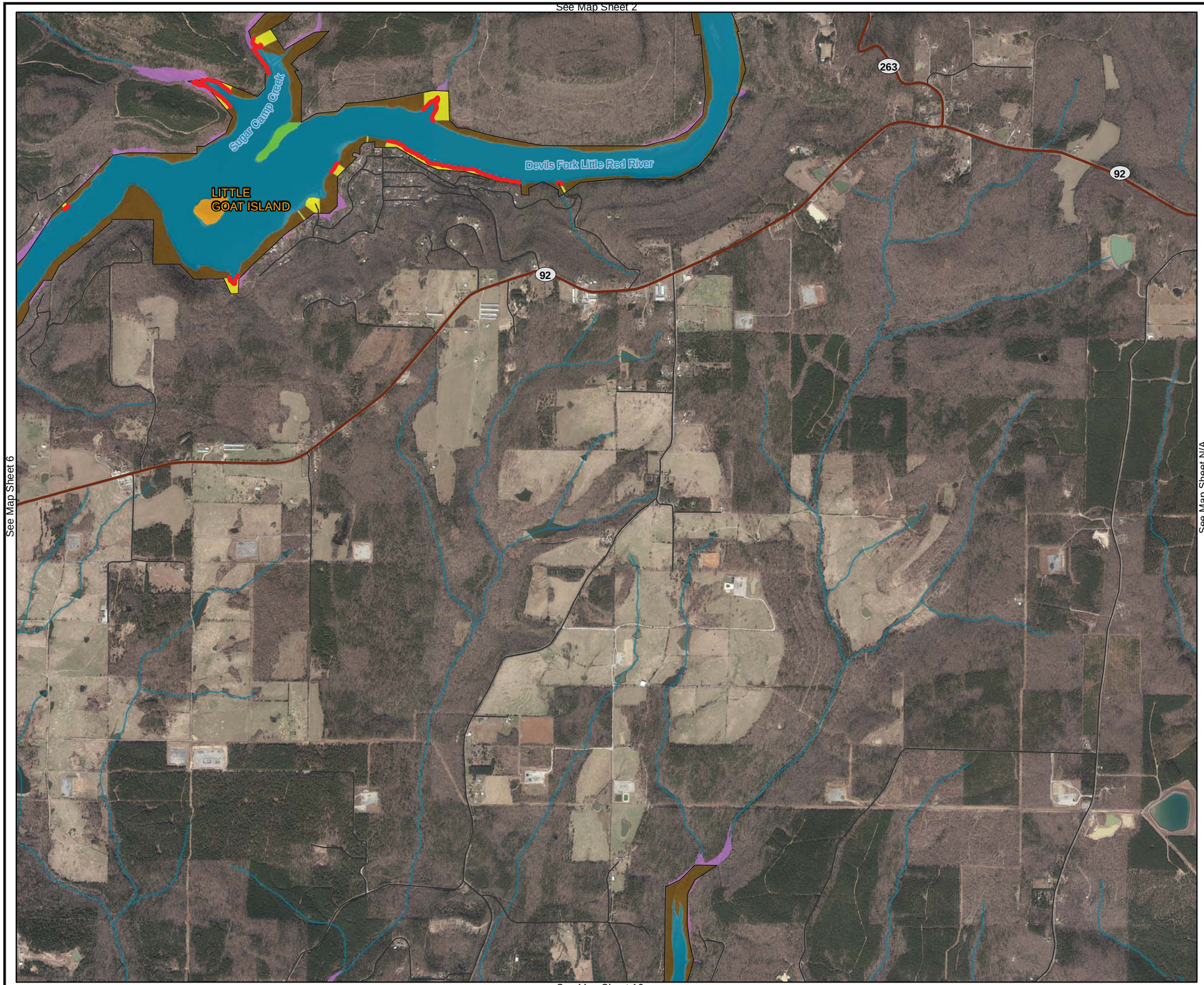

See Map Sheet N/A

See Map Sheet 12

ALTERNATIVE TWO (PREFERRED)

SHORELINE ALLOCATIONS

LIMITED DEVELOPMENT AREA

PROTECTED (No Color Shown On Map)

Legend

- Roads
- State Highway
- Rivers/Streams
- Flowage Easements
- USACE Boundary

LAND CLASSIFICATIONS

- LOW DENSITY
- VEGETATIVE MANAGEMENT
- WILDLIFE MANAGEMENT
- ENVIRONMENTALLY SENSITIVE
- OPEN RECREATION

MAP SHEET INDEX OVERVIEW

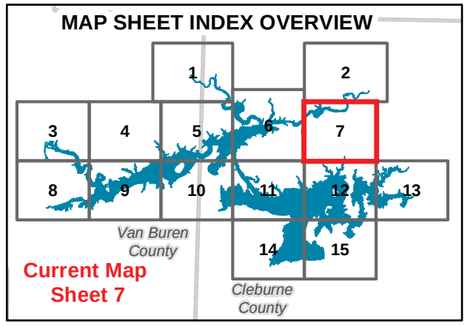

UPDATED
SHORELINE MANAGEMENT PLAN
GREERS FERRY LAKE

Imagery Date: 2017

Miles
0 0.5 1

US ARMY CORPS OF ENGINEERS
Little Rock District
Greers Ferry Lake

N W E S

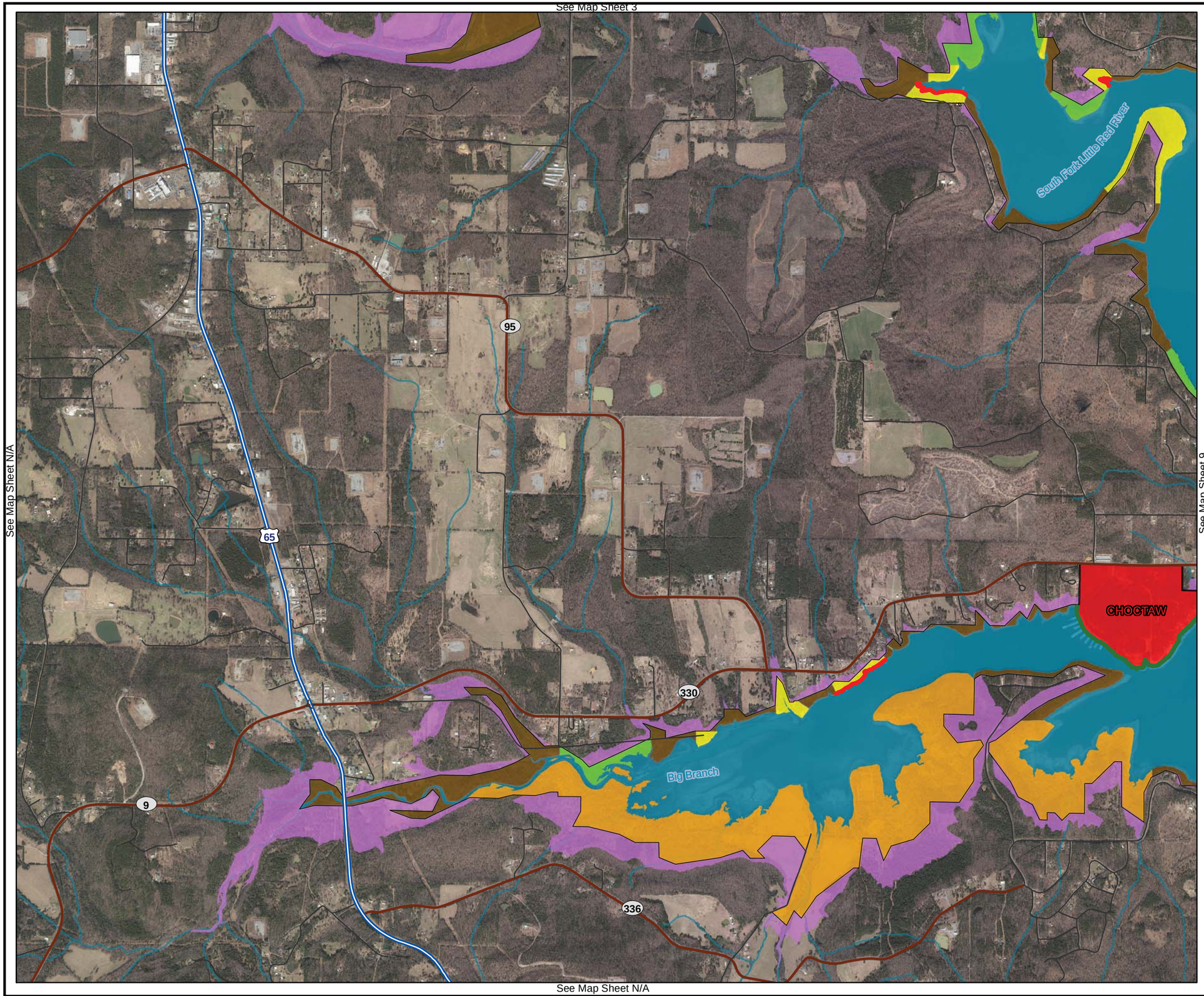

ALTERNATIVE TWO (PREFERRED)

SHORELINE ALLOCATIONS

- LIMITED DEVELOPMENT AREA
- PUBLIC RECREATION AREA
- PROTECTED (No Color Shown On Map)

Legend

- Roads
- State Highway
- US Highway
- Rivers/Streams
- Flowage Easements
- USACE Boundary

LAND CLASSIFICATIONS

- HIGH DENSITY
- LOW DENSITY
- VEGETATIVE MANAGEMENT
- WILDLIFE MANAGEMENT
- ENVIRONMENTALLY SENSITIVE
- OPEN RECREATION

MAP SHEET INDEX OVERVIEW

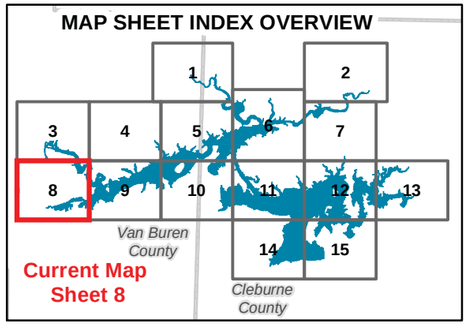

UPDATED
SHORELINE MANAGEMENT PLAN
GREERS FERRY LAKE

Imagery Date: 2017

Miles
0 0.5 1

US ARMY CORPS OF ENGINEERS
Little Rock District
Greers Ferry Lake

N W E S

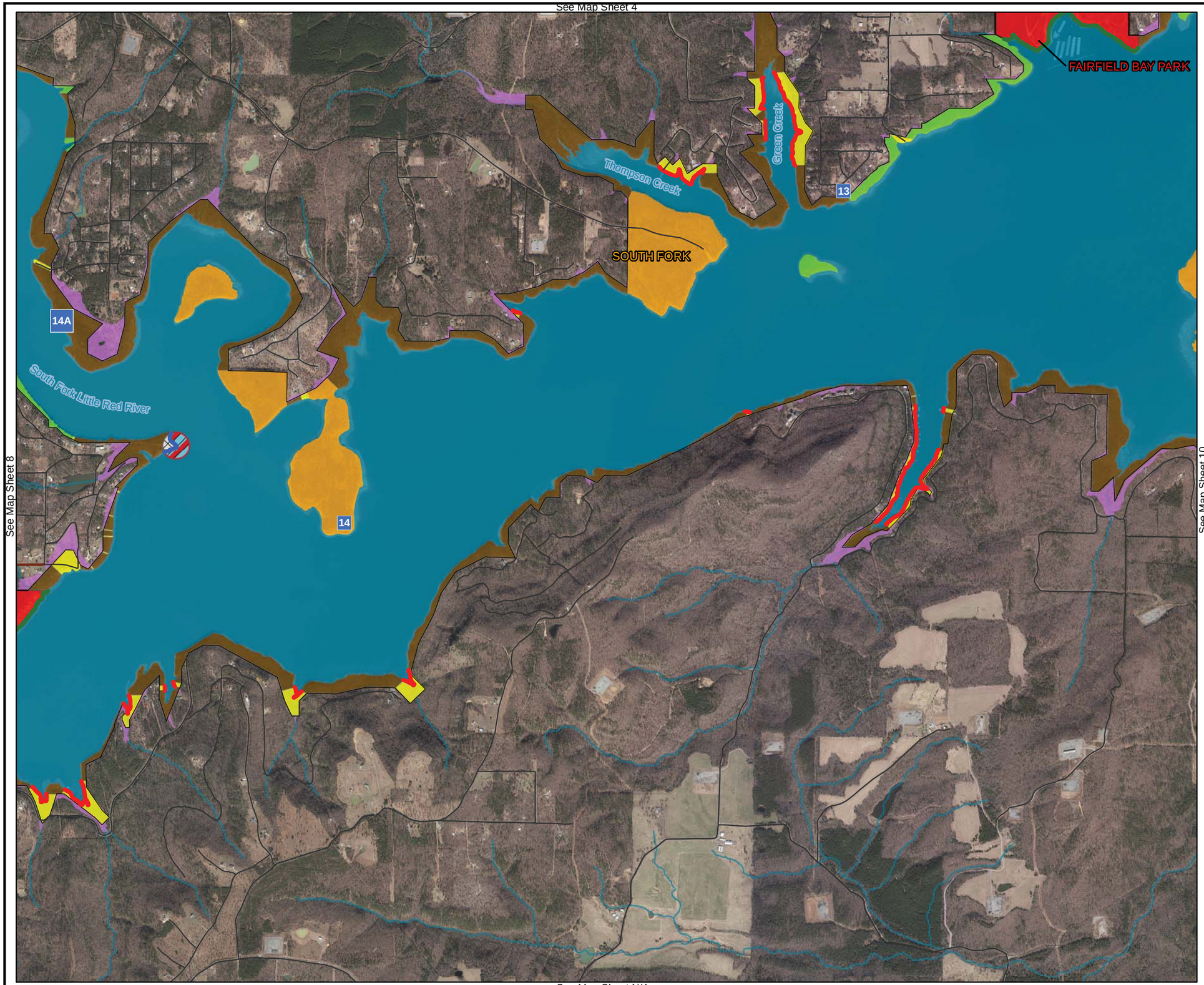

ALTERNATIVE TWO (PREFERRED)

SHORELINE ALLOCATIONS

- LIMITED DEVELOPMENT AREA
- PUBLIC RECREATION AREA
- PROHIBITED
- PROTECTED (No Color Shown On Map)

Legend

- Point Markers
- Roads
- State Highway
- Rivers/Streams
- Flowage Easements
- USACE Boundary

LAND CLASSIFICATIONS

- HIGH DENSITY
- LOW DENSITY
- VEGETATIVE MANAGEMENT
- WILDLIFE MANAGEMENT
- ENVIRONMENTALLY SENSITIVE
- PROJECT OPERATIONS
- RESTRICTED
- OPEN RECREATION

MAP SHEET INDEX OVERVIEW

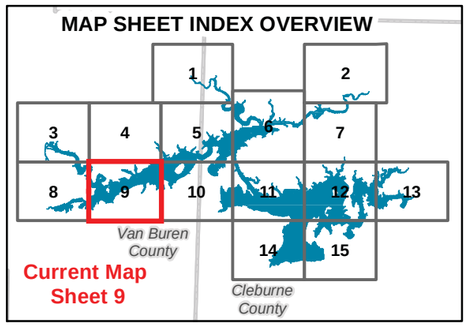

UPDATED
SHORELINE MANAGEMENT PLAN
GREERS FERRY LAKE

Imagery Date: 2017

Miles
0 0.5 1

US ARMY CORPS OF ENGINEERS
Little Rock District
Greers Ferry Lake

N W E S

See Map Sheet 5

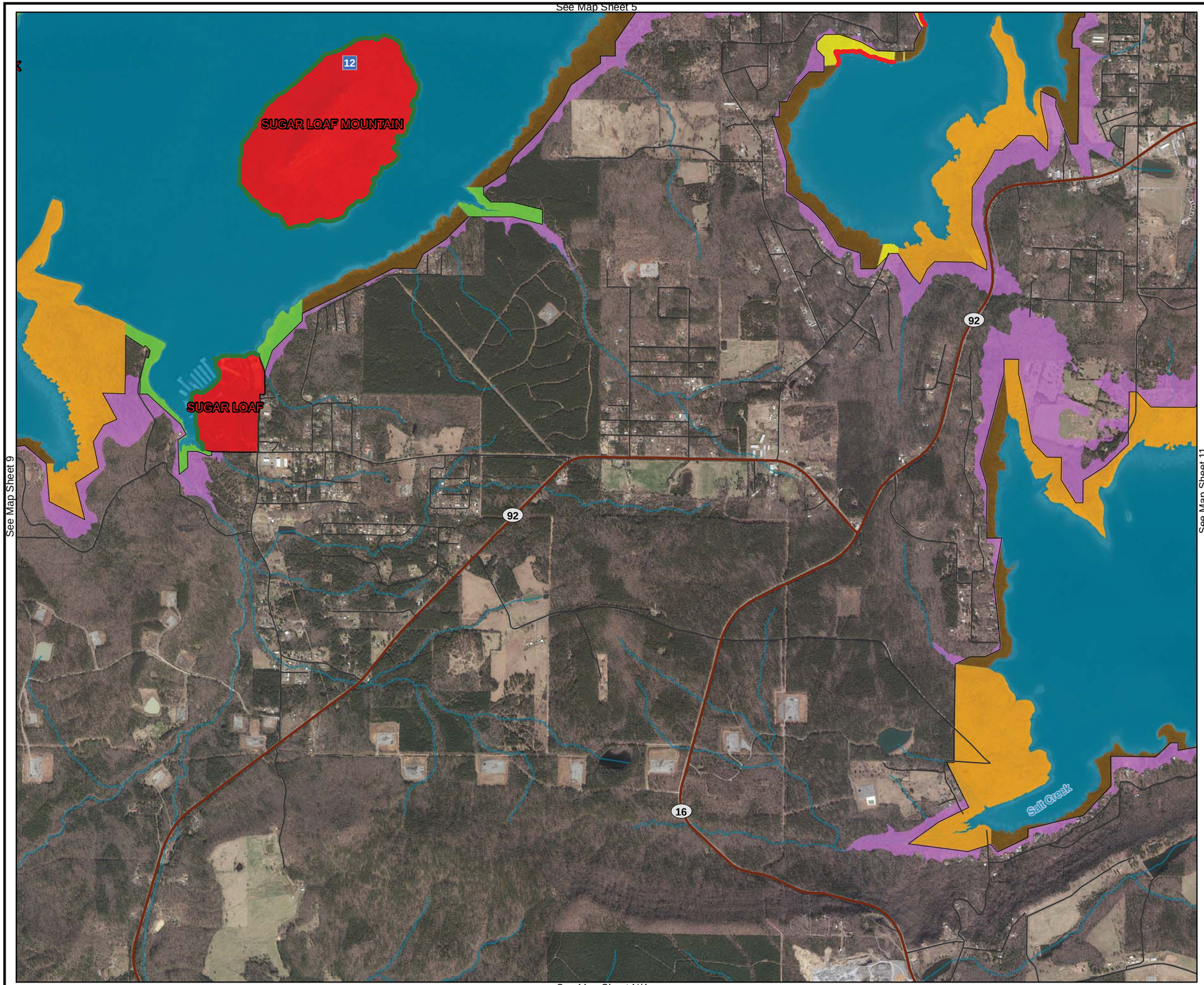

See Map Sheet 9

See Map Sheet 11

See Map Sheet N/A

ALTERNATIVE TWO (PREFERRED)

SHORELINE ALLOCATIONS

- LIMITED DEVELOPMENT AREA
- PUBLIC RECREATION AREA
- PROTECTED (No Color Shown On Map)

Legend

- Point Markers
- Roads
- State Highway
- Rivers/Streams
- Flowage Easements
- USACE Boundary

LAND CLASSIFICATIONS

- HIGH DENSITY
- LOW DENSITY
- VEGETATIVE MANAGEMENT
- WILDLIFE MANAGEMENT
- ENVIRONMENTALLY SENSITIVE
- OPEN RECREATION

MAP SHEET INDEX OVERVIEW

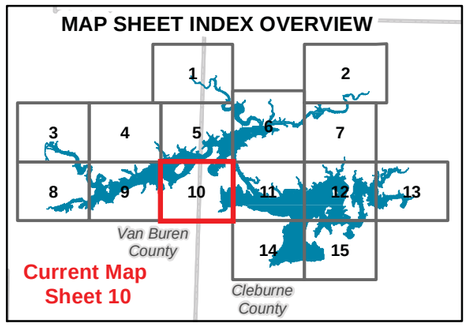

UPDATED
SHORELINE MANAGEMENT PLAN
GREERS FERRY LAKE

Imagery Date: 2017

Miles
0 0.5 1

US ARMY CORPS
OF ENGINEERS
Little Rock District
Greers Ferry Lake

N W E S

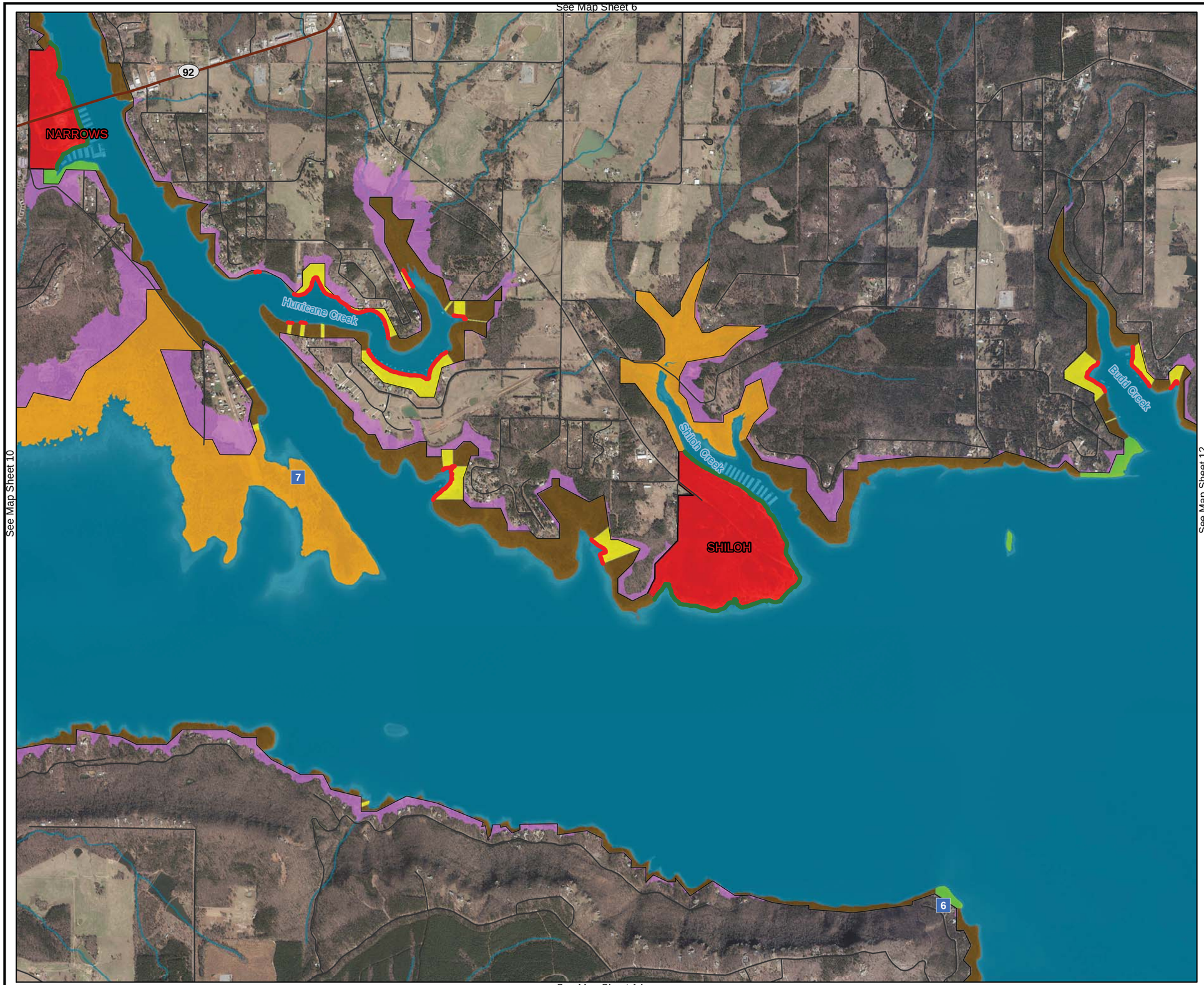

ALTERNATIVE TWO (PREFERRED)

SHORELINE ALLOCATIONS

- LIMITED DEVELOPMENT AREA
- PUBLIC RECREATION AREA
- PROTECTED (No Color Shown On Map)

Legend

- Point Markers
- Roads
- State Highway
- Rivers/Streams
- Flowage Easements
- USACE Boundary

LAND CLASSIFICATIONS

- HIGH DENSITY
- LOW DENSITY
- VEGETATIVE MANAGEMENT
- WILDLIFE MANAGEMENT
- ENVIRONMENTALLY SENSITIVE
- OPEN RECREATION

MAP SHEET INDEX OVERVIEW

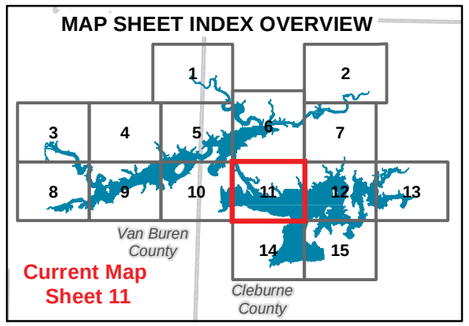

UPDATED
SHORELINE MANAGEMENT PLAN
GREERS FERRY LAKE

Imagery Date: 2017

Miles
0 0.5 1

US ARMY CORPS OF ENGINEERS
Little Rock District
Greers Ferry Lake

N W E S

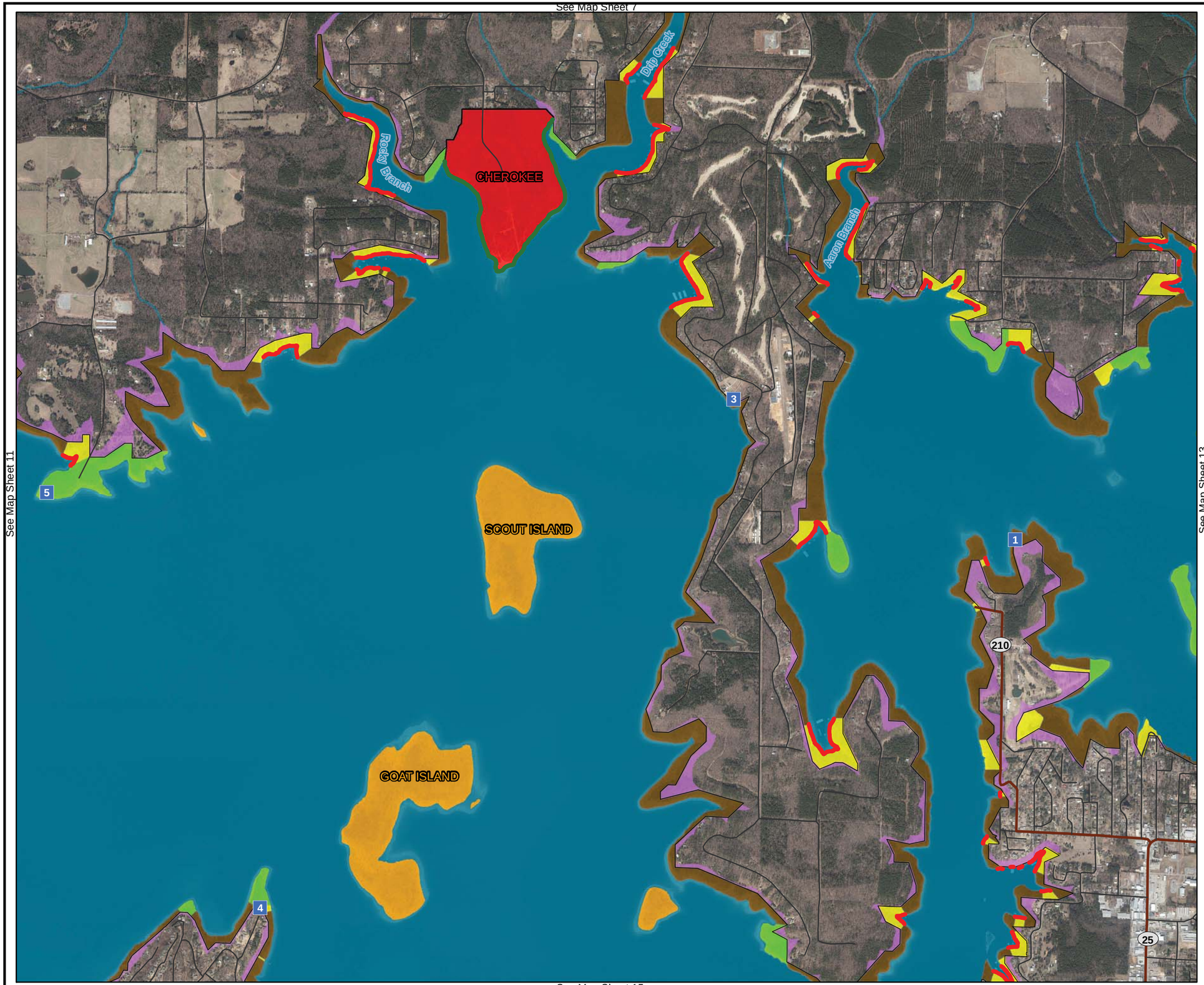

ALTERNATIVE TWO (PREFERRED)

SHORELINE ALLOCATIONS

- LIMITED DEVELOPMENT AREA
- PUBLIC RECREATION AREA
- PROTECTED (No Color Shown On Map)

Legend

- Point Markers
- Roads
- State Highway
- Rivers/Streams
- Flowage Easements
- USACE Boundary

LAND CLASSIFICATIONS

- HIGH DENSITY
- LOW DENSITY
- VEGETATIVE MANAGEMENT
- WILDLIFE MANAGEMENT
- ENVIRONMENTALLY SENSITIVE
- OPEN RECREATION

MAP SHEET INDEX OVERVIEW

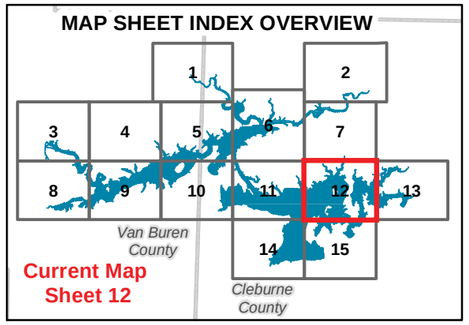

UPDATED
SHORELINE MANAGEMENT PLAN
GREERS FERRY LAKE

Imagery Date: 2017

Miles
0 0.5 1

US ARMY CORPS OF ENGINEERS
Little Rock District
Greers Ferry Lake

N W E S

See Map Sheet N/A

See Map Sheet 12

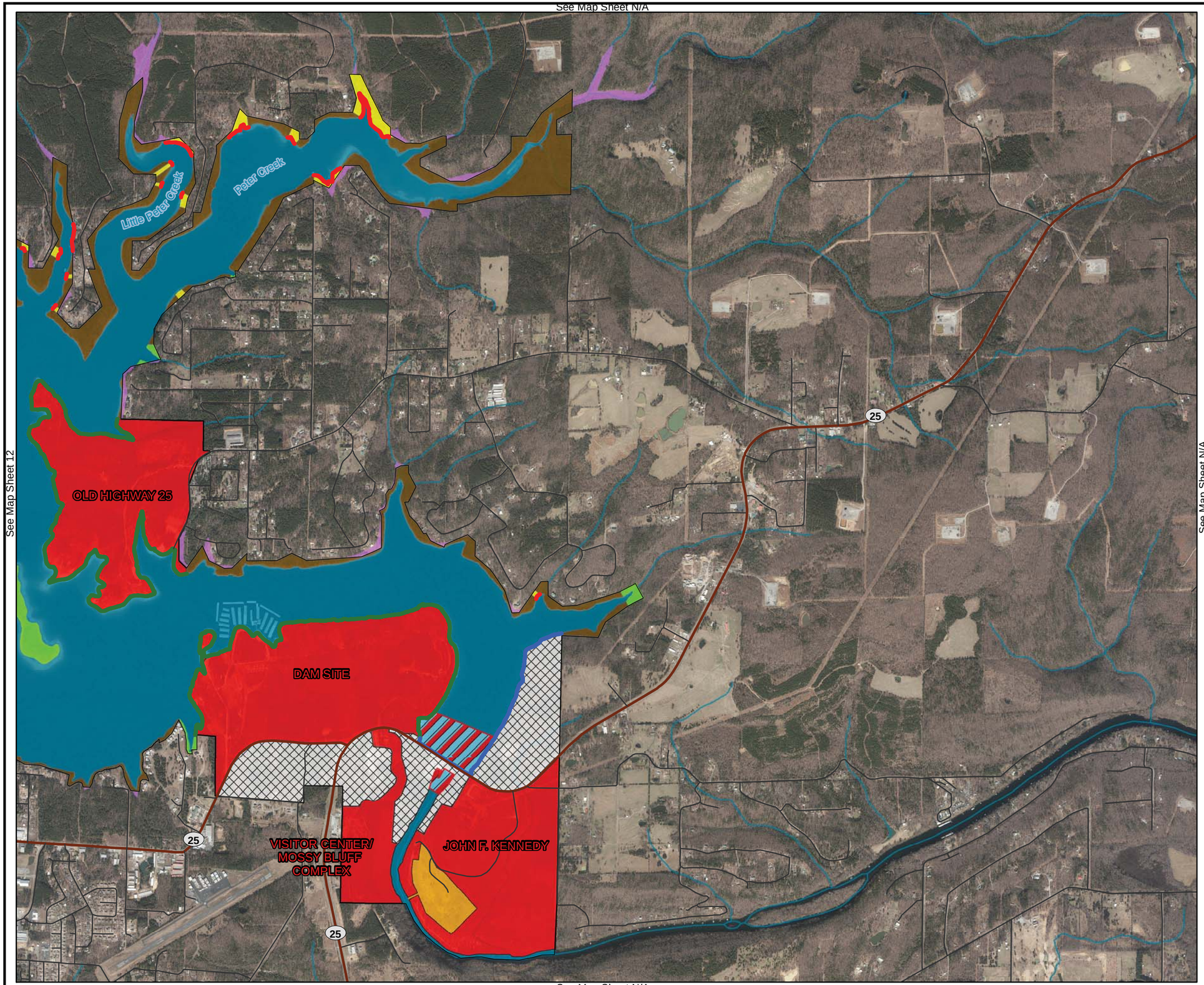

See Map Sheet N/A

See Map Sheet N/A

ALTERNATIVE TWO (PREFERRED)

SHORELINE ALLOCATIONS

- LIMITED DEVELOPMENT AREA
- PUBLIC RECREATION AREA
- PROHIBITED
- PROTECTED (No Color Shown On Map)

Legend

- Roads
- State Highway
- Rivers/Streams
- Flowage Easements
- USACE Boundary

LAND CLASSIFICATIONS

- HIGH DENSITY
- LOW DENSITY
- VEGETATIVE MANAGEMENT
- WILDLIFE MANAGEMENT
- ENVIRONMENTALLY SENSITIVE
- PROJECT OPERATIONS
- RESTRICTED
- OPEN RECREATION

MAP SHEET INDEX OVERVIEW

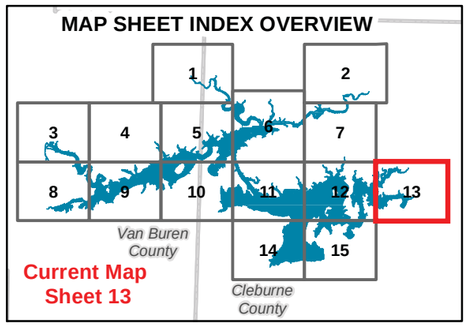

UPDATED
SHORELINE MANAGEMENT PLAN
GREERS FERRY LAKE

Imagery Date: 2017

Miles
0 0.5 1

US ARMY CORPS
OF ENGINEERS
Little Rock District
Greers Ferry Lake

N W E S

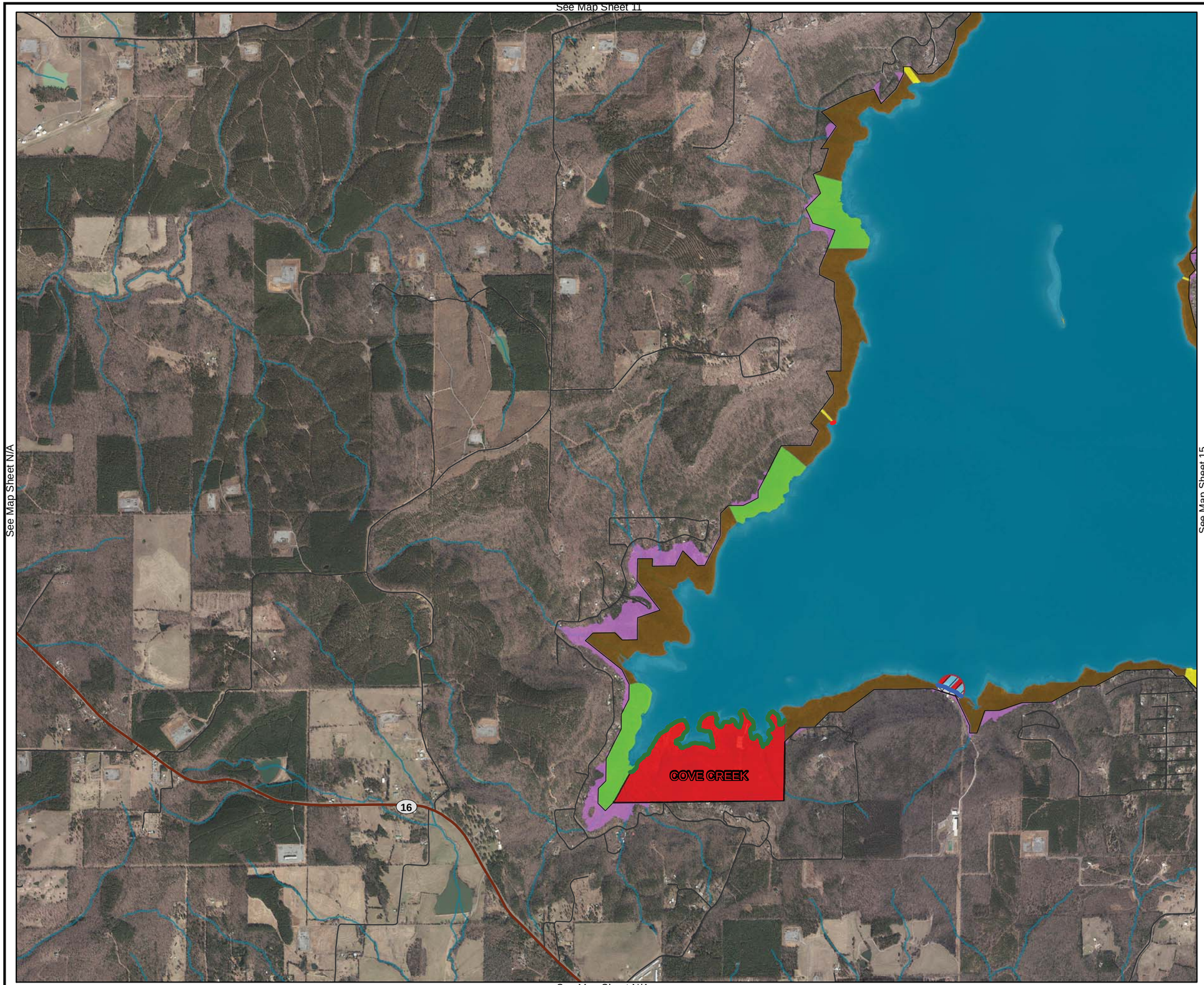

ALTERNATIVE TWO (PREFERRED)

SHORELINE ALLOCATIONS

- LIMITED DEVELOPMENT AREA
- PUBLIC RECREATION AREA
- PROHIBITED
- PROTECTED (No Color Shown On Map)

Legend

- Roads
- State Highway
- Rivers/Streams
- Flowage Easements
- USACE Boundary

LAND CLASSIFICATIONS

- HIGH DENSITY
- LOW DENSITY
- VEGETATIVE MANAGEMENT
- WILDLIFE MANAGEMENT
- ENVIRONMENTALLY SENSITIVE
- PROJECT OPERATIONS
- RESTRICTED
- OPEN RECREATION

MAP SHEET INDEX OVERVIEW

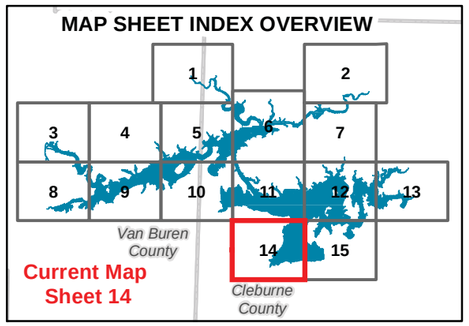

UPDATED
SHORELINE MANAGEMENT PLAN
GREERS FERRY LAKE

Imagery Date: 2017

Miles
0 0.5 1

US ARMY CORPS
OF ENGINEERS
Little Rock District
Greers Ferry Lake

N W E S

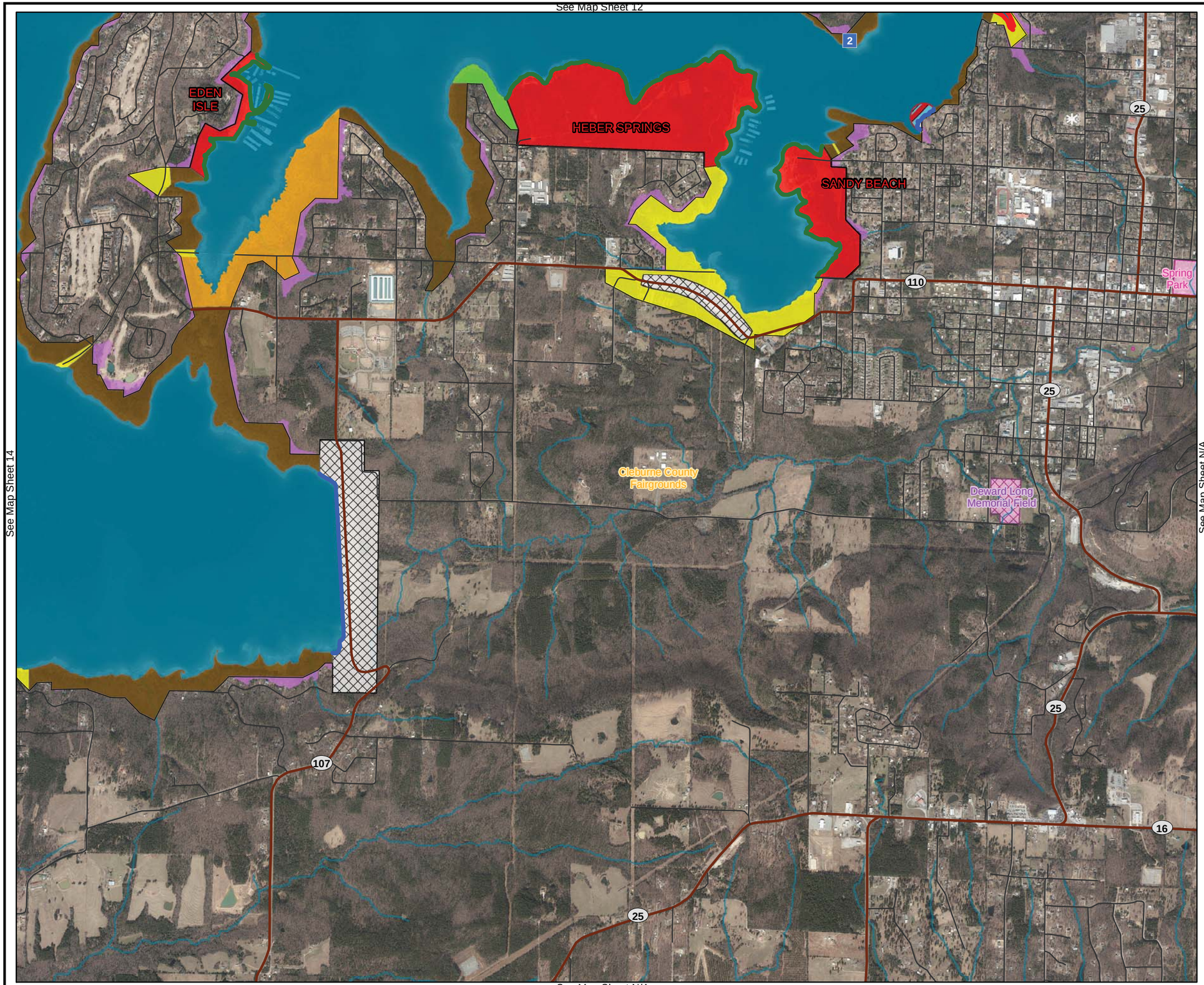

ALTERNATIVE TWO (PREFERRED)

SHORELINE ALLOCATIONS

- LIMITED DEVELOPMENT AREA
- PUBLIC RECREATION AREA
- PROHIBITED
- PROTECTED (No Color Shown On Map)

Legend

- Point Markers
- Roads
- State Highway
- Rivers/Streams
- Local Park
- City Park
- County Park
- Flowage Easements
- USACE Boundary

LAND CLASSIFICATIONS

- HIGH DENSITY
- LOW DENSITY
- VEGETATIVE MANAGEMENT
- WILDLIFE MANAGEMENT
- ENVIRONMENTALLY SENSITIVE
- PROJECT OPERATIONS
- RESTRICTED
- OPEN RECREATION

MAP SHEET INDEX OVERVIEW

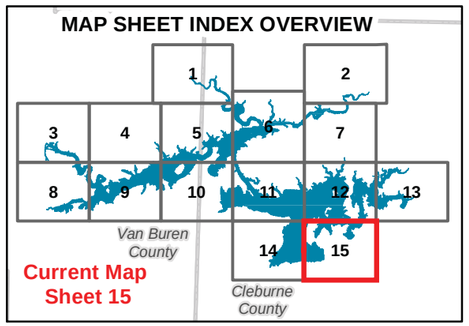

UPDATED
SHORELINE MANAGEMENT PLAN
GREERS FERRY LAKE

Imagery Date: 2017

Miles
0 0.5 1

US ARMY CORPS OF ENGINEERS
Little Rock District
Greers Ferry Lake

N W E S